



Directions from **Highland Park Presbyterian Church** to **Clements Scout Ranch / Trevor Rees-Jones Scout Camp**

## ○ Highland Park Presbyterian Church

3821 University Boulevard, Dallas, TX 75205

Get on **US-75 S** in Dallas from **University Blvd** and **Hillcrest Ave**










2.3 mi / 7 min

- ↑ 1. Head east on **University Blvd** toward **Hunters Glen Rd** 0.8 mi
- ↘ 2. Turn **right** onto **Hillcrest Ave** 0.6 mi
- ↙ 3. Turn **left** onto **Mockingbird Ln** 0.4 mi
- ↘ 4. Turn **right** onto **N Central Expy** 495 ft
- ⤴ 5. Take the ramp on the **left** onto **US-75 S** 0.4 mi

Take **US-175 E** to **FM 59 S** in Henderson County. Take the **Farm to Market Rd 59** exit from **TX-7 Loop W**

78.9 mi / 1 h 15 min

- ⤴ 6. Merge onto **US-75 S** 4.3 mi
- ↑ 7. Continue onto **I-45 S** 0.3 mi
- ↘ 8. Take the exit toward **US-175 E** 0.3 mi
- ↙ 9. Keep **left** to continue toward **US-175 E** 0.2 mi
- ↑ 10. Continue onto **US-175 E** 1.5 mi
- ↘ 11. Keep **right** at the fork to stay on **US-175 E**, follow signs for **Kaufman** 66.4 mi
- ⤴ 12. Turn **right** onto the **Texas 7 Loop W** ramp 0.3 mi
- ⤴ 13. Merge onto **TX-31 W/TX-7 Loop W**
  - ⓘ Continue to follow **TX-7 Loop W** 5.3 mi

-  14. Take the **Farm to Market Rd 59** exit 0.3 mi
- 
- Continue on **FM 59 S** to your destination 9.0 mi / 17 min
- 
-  15. Turn **right** onto **FM 59 S** (signs for **Farm to Market Road 59 S/Crossroads**) 5.7 mi
- 
-  16. Turn **left** onto **Co Rd 1114** 0.2 mi
- 
-  17. Take the 1st **left** onto **Co Rd 1116** 1.1 mi
- 
-  18. Turn **left** onto **FM2970** 0.4 mi
- 
-  19. Take the 1st **right** 0.3 mi
- 
-  20. Slight **left** at **Camp Trevor Reese-Jones** 0.1 mi
- 
-  21. Take the 1st **right** 1.2 mi
-  Destination will be on the right

## Clements Scout Ranch / Trevor Rees-Jones Scout Camp

11217 Farm to Market Road 2970, Athens, TX 75751

These directions are for planning purposes only. You may find that construction projects, traffic, weather, or other events may cause conditions to differ from the map results, and you should plan your route accordingly. You must obey all signs or notices regarding your route.